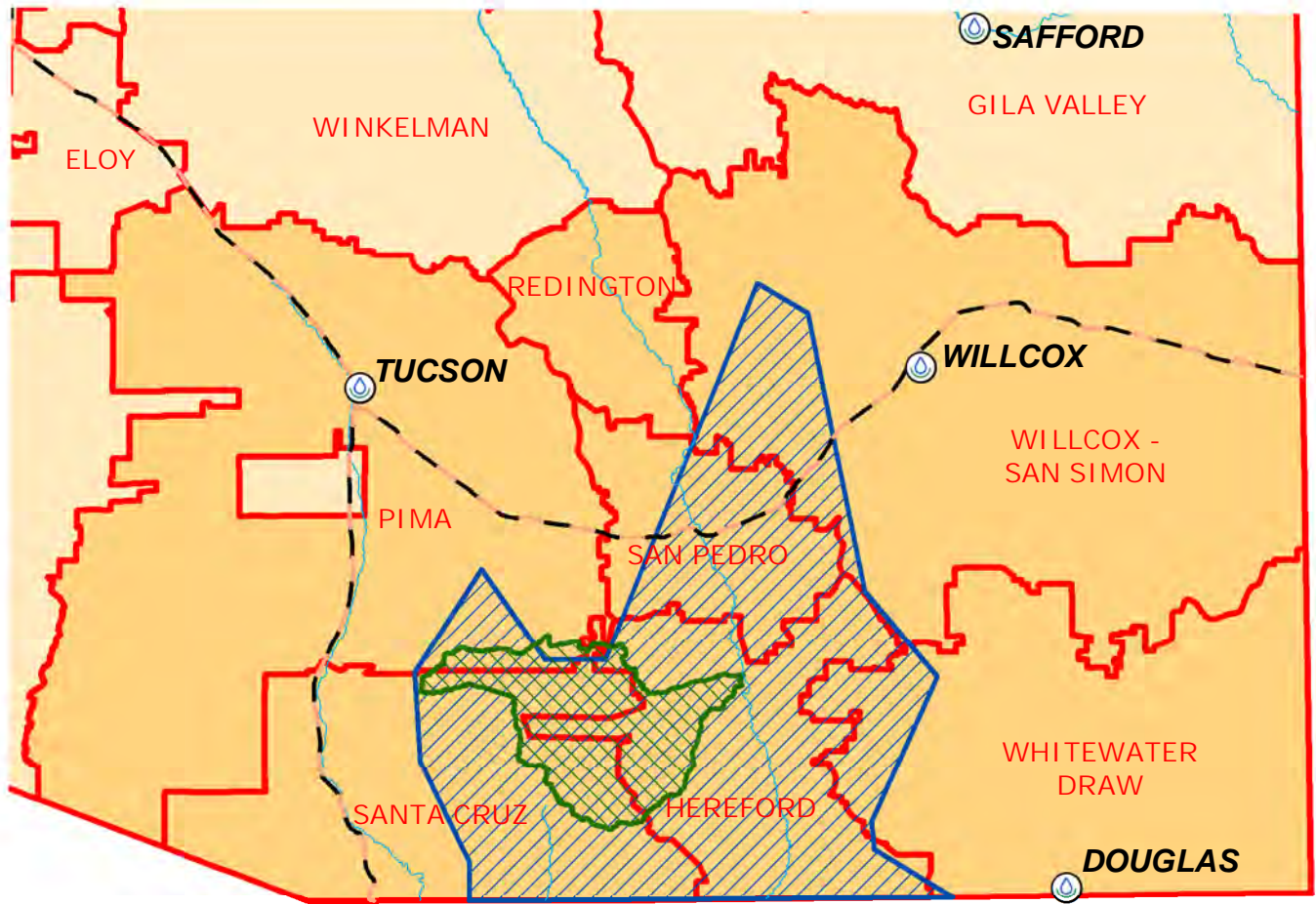








RCCP Boundaries and Conservation Districts



Legend

-  Interstate Highways
-  Major Hydrography
-  Babocomari River and Sonoita Working Lands Focus Area
-  Fort Huachuca Sentinel Landscape
-  Natural Resource Conservation Districts (Which Overlay RCCP Areas)



February 2016
 Data Sources: Arizona Land and Water Trust / NRCS
 Projection: UTM Zone 12 Datum: NAD83 HARN
 For Further Information Contact:
 Arizona NRCS State Headquarters - (602) 280-8831
 230 N. 1st Ave., Suite 509 - Phoenix, AZ 85012

